

## The Northern Glens Trail

**222  
km**

This route, is mostly on quiet rural roads and tracks. It passes a variety of scenic areas, from mountains, river valleys, inland lakes to the Wild Atlantic. Although you will be travelling off the beaten track, you are never far away from a visitor attraction, a town, village, pub or restaurant.

**137  
Waypoints**

**88 km  
Fuel Range**

Main units in kilometers      Alternative units shown  
All GPS coord. shown  
All CAP headings shown (True)

**Start:** Belcoo car park and Toilet, Co. Fermanagh

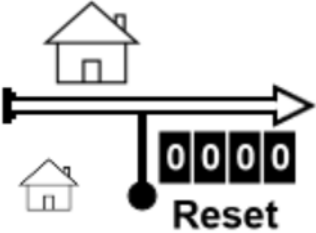

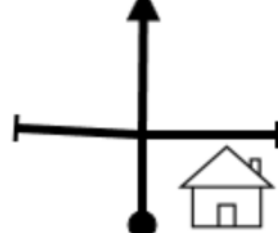
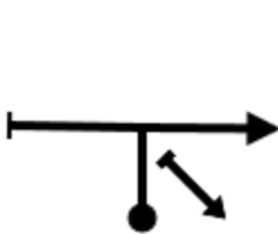

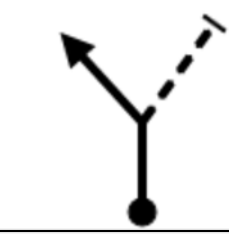

**End:** Glenfarne co leirim

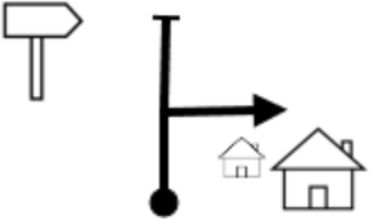

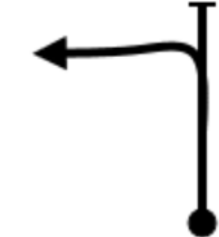
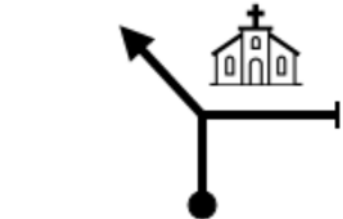



### Warning !!!

**This route may be dangerous. Follow this route at your own risk.**

Conditions change over time. Route leads to remote areas many miles from help. This is not a "closed" course. The route crosses and travels on public roads and highways where other vehicles, pedestrians, and animals may be present. Some hazards are identified here, for illustration purposes only, but most hazards are not identified or marked. Information provided is approximate, and should not be considered precise. Obey all laws and use caution at all times. If signs, maps, or other indicators suggest the route travels into closed, illegal, private property, or otherwise restricted areas, this roadbook should not be followed into such areas.

**Rally Navigator is not responsible for the accuracy or safety of this route.**

<p><b>0.00</b> 0.00mi</p> <hr/> <p><b>0.00</b></p> <p>1      0.00</p>		<p><b>Start in Belcoo car park and toilet Turn right on A4</b></p>
<p><b>0.40</b> 0.25mi</p> <p>2      0.40</p>		<p><b>Turn left for Boho</b></p> <p><b>15°</b>      54°17.919'N 7°51.977'W</p>
<p><b>0.47</b> 0.29mi</p> <p>3      0.07</p>		<p><b>Straight</b></p> <p><b>31°</b>      54°17.953'N 7°51.961'W</p>
<p><b>1.32</b> 0.82mi</p> <p>4      0.85</p>		<p><b>Right Boho 5</b></p> <p><b>60°</b>      54°18.384'N 7°51.731'W</p>
<p><b>1.62</b> 1.01mi</p> <p>5      0.30</p>		<p><b>Left for Boho scenic route</b></p> <p><b>49°</b>      54°18.400'N 7°51.466'W</p>
<p><b>3.19</b> 1.98mi</p> <p>6      1.57</p>		<p><b>327°</b>      54°19.128'N 7°51.398'W</p>
<p><b>4.25</b> 2.64mi</p> <p>7      1.06</p>		<p><b>Mullylusty Thatched cottage</b></p> <p><b>310°</b>      54°19.630'N 7°51.702'W</p>

<p><b>7.91</b> 4.92mi</p> <p>8      3.66</p>		<p><b>Turn Right Belmore forest. Travel 900m and walk for 100m to Pollnagollum cave</b></p> <p><b>80°</b>      54°20.587'N 7°48.909'W</p>
<p><b>7.92</b> 4.92mi</p> <p><b>0.00</b></p> <p>9      0.01</p>	 <p>Reset</p>	<p><b>Exit Belmore Forest Turn Right</b></p>
<p><b>0.89</b> 0.55mi</p> <p>10      0.89</p>		<p><b>Hidden left..... Follow cycle trail</b></p> <p><b>338°</b>      54°20.830'N 7°48.264'W</p>
<p><b>1.98</b> 1.23mi</p> <p>11      1.09</p>		<p><b>7°</b>      54°21.301'N 7°48.641'W</p>
<p><b>3.26</b> 2.02mi</p> <p>12      1.28</p>		<p><b>Boho information board on left</b></p> <p><b>32°</b>      54°21.841'N 7°49.241'W</p>
<p><b>4.97</b> 3.09mi</p> <p>13      1.71</p>		<p><b>Right</b></p> <p><b>110°</b>      54°22.487'N 7°49.278'W</p>
<p><b>6.40</b> 3.98mi</p> <p>14      1.43</p>		<p><b>Turn left..... Monea 2 1/2 cycle trail</b></p> <p><b>69°</b>      54°22.336'N 7°48.091'W</p>

**7.12**

4.43mi



**38°**

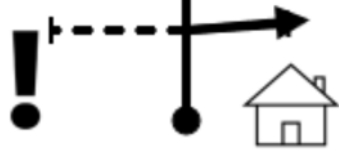
54°22.389'N  
7°47.491'W

15

0.73

**9.55**

5.94mi



**Turn Right**

**75°**

54°22.953'N  
7°45.914'W

16

2.43

**10.12**

6.29mi



**Keep Right**

**23°**

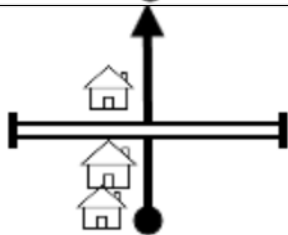
54°23.107'N  
7°45.554'W

17

0.57

**10.50**

6.53mi



**Straight follow cycle trail**

**34°**

54°23.305'N  
7°45.464'W

18

0.39

**10.59**

6.58mi



**Stay left**

**330°**

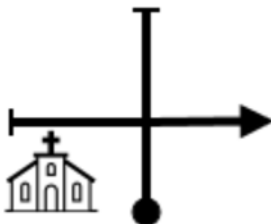
54°23.342'N  
7°45.421'W

19

0.08

**11.00**

6.83mi



**Right**

**62°**

54°23.515'N  
7°45.649'W

20

0.41

**11.54**

7.17mi

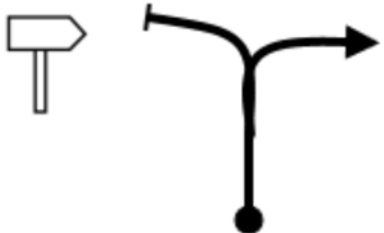




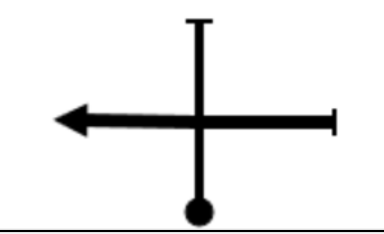



**30°**

54°23.675'N  
7°45.236'W

21

0.55

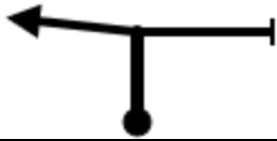
<p><b>11.89</b> 7.39mi</p>		<p><b>Turn Right Monea Castle</b> Travel 1km 100m walk</p>
<p>22      0.35</p>		<p><b>354°</b>      54°23.831'N 7°45.064'W</p>
<p><b>11.89</b> 7.39mi</p> <hr/> <p><b>0.00</b></p>		<p><b>Exit Monea Castle Turn Right</b></p>
<p>23      0.00</p>		
<p><b>0.13</b> 0.08mi</p>		<p><b>Turn right</b></p>
<p>24      0.13</p>		<p><b>23°</b>      54°23.876'N 7°45.160'W</p>
<p><b>0.55</b> 0.34mi</p>		<p><b>Turn left Church hill</b></p>
<p>25      0.42</p>		<p><b>310°</b>      54°23.938'N 7°44.805'W</p>
<p><b>5.47</b> 3.40mi</p>		<p><b>Left</b></p>
<p>26      4.92</p>		<p><b>273°</b>      54°25.578'N 7°48.252'W</p>
<p><b>6.23</b> 3.87mi</p>		<p><b>Left B81 Derrygonnelly</b></p>
<p>27      0.76</p>		<p><b>165°</b>      54°25.521'N 7°48.915'W</p>
<p><b>7.24</b> 4.50mi</p>		<p><b>Derrygonnelly Village</b></p>
<p>28      1.01</p>		<p><b>308°</b>      54°24.993'N 7°48.885'W</p>

**10.60**

6.59mi

29

3.36



**Left forest drive**

**270°**

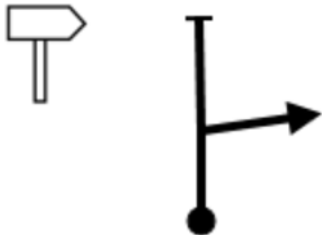
54°26.366'N  
7°50.730'W

**13.41**

8.33mi

30

2.81



**Lough Navar forest drive**

**4°**

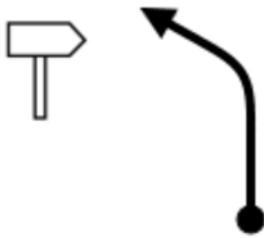
54°26.427'N  
7°53.206'W

**14.91**

9.26mi

31

1.49



**Toilet on left  
Aghameelan viewpoint  
on right**

**325°**

54°27.014'N  
7°52.644'W

**17.56**

10.91mi

32

2.65



**Cliff view point 1 km 2  
way traffic**

**345°**

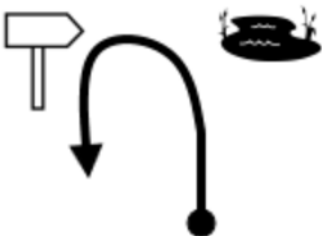
54°27.608'N  
7°54.450'W

**18.68**

11.61mi

33

1.12



**Cliffs of magho view  
point**

**259°**

54°28.024'N  
7°54.376'W

**19.78**

12.29mi

34

1.10



**Keep right Lough  
Navar scenic drive**

**227°**

54°27.614'N  
7°54.456'W

**21.68**

13.47mi

35

1.91



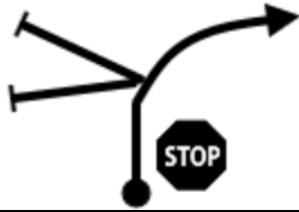
**Stay left Old Mans  
Head**

**187°**

54°27.121'N  
7°55.732'W

**24.64**

15.31mi



**Keep Right**

36

2.95

**165°**

54°26.298'N  
7°54.818'W

**25.01**

15.54mi



**Right on road Belleek  
11 miles**

37

0.37

**240°**

54°26.107'N  
7°54.717'W

**29.43**

18.28mi



**Turn right**

38

4.42

**308°**

54°25.474'N  
7°58.571'W

**32.65**

20.29mi

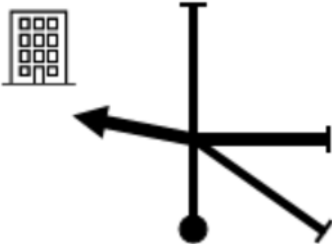


**293°**

54°26.254'N  
8°1.090'W

**37.67**

23.40mi



**Left on B52 past  
school**

40

5.01

**233°**

54°27.466'N  
8°5.158'W

**42.67**

26.51mi



**Roogagh Water falls  
Walk down the track  
on left 150m**

41

5.01

**219°**

54°25.072'N  
8°5.401'W

**42.97**

26.70mi



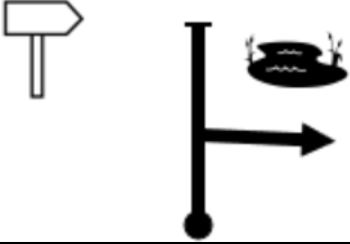
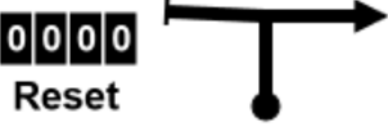

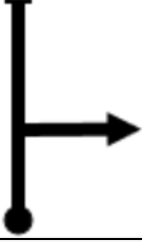



**Garrison Village**

42

0.30

**223°**

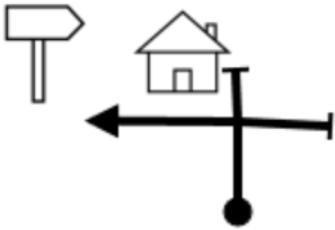
54°24.918'N  
8°5.404'W

<p><b>43.19</b> 26.83mi</p>		<p><b>Lough Melvin Park and Toilets on right</b></p>
<p>43      0.22</p>		<p><b>243°</b>      54°24.870'N 8°5.583'W</p>
<p><b>43.19</b> 26.84mi</p> <hr/> <p><b>0.00</b></p>		<p><b>Exit Lough Melvin Park Turn Right</b></p>
<p>44      0.01</p>		
<p><b>1.07</b> 0.67mi</p>		<p><b>Border Fermanagh/Leitrim</b></p>
<p>45      1.07</p>		<p><b>228°</b>      54°24.323'N 8°5.787'W</p>
<p><b>2.61</b> 1.62mi</p>		<p><b>Turn right Lough Melvin Drive R281</b></p>
<p>46      1.54</p>		<p><b>255°</b>      54°23.749'N 8°6.653'W</p>
<p><b>8.13</b> 5.05mi</p>		<p><b>Turn Left L21062 Hidden Junction</b></p>
<p>47      5.52</p>		<p><b>144°</b>      54°25.353'N 8°10.468'W</p>
<p><b>10.87</b> 6.75mi</p>		<p><b>Lough Melvin view point and car park</b></p>
<p>48      2.73</p>		<p><b>148°</b>      54°24.484'N 8°8.718'W</p>
<p><b>14.11</b> 8.77mi</p>		<p><b>Left</b></p>
<p>49      3.24</p>		<p><b>153°</b>      54°22.962'N 8°8.589'W</p>



**14.47**

8.99mi



**Turn Left Fowley falls**  
Travel 100 meters left  
Walk 100 metres down  
track

50

0.36

**77°**

54°22.833'N  
8°8.358'W

**14.60**

9.07mi

**0.00**



Reset



**Exit Fowleys Falls U**  
Turn (back the same  
road and reset at  
entrance of Falls

51

0.12

**5.12**

3.18mi



**Left Kinlough 9km**  
Lough Melvin Drive

52

5.12

**291°**

54°23.906'N  
8°12.030'W

**6.72**

4.18mi



**Dartry Mountains View**  
point

53

1.61

**7°**

54°24.423'N  
8°13.017'W

**9.44**

5.86mi



**Turn Left Kinlough**  
5km R281

54

2.71

**298°**

54°25.718'N  
8°13.620'W

**10.60**

6.59mi



**Left onto side road**  
Stay left L6094

55

1.17

**280°**

54°25.938'N  
8°14.627'W

**13.41**

8.33mi



**Right**

56

2.80

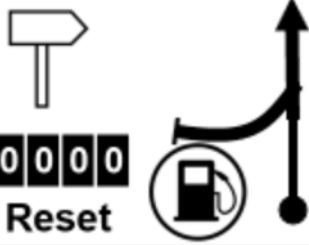
**55°**

54°26.091'N  
8°17.148'W

**14.86**

9.24mi

**0.00**



**Kinlough Village  
Straight on R280**

57

1.46

**1.09**

0.68mi



**Turn left Tullaghan  
L2063**

58

1.09

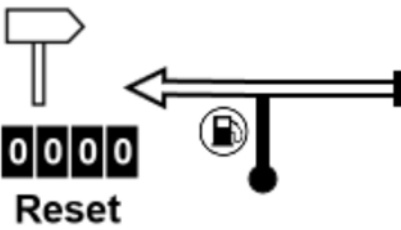
**318°**

54°27.309'N  
8°16.978'W

**4.65**

2.89mi

**0.00**



**Tullaghan Village**

59

3.56

**5.10**

3.17mi



**Turn Right Pier Head  
Hotel Mullaghmore  
L3101**

60

5.10

**302°**

54°27.237'N  
8°24.075'W

**7.68**

4.77mi



**Bunduff Lough**

61

2.57

**230°**

54°26.937'N  
8°26.262'W

**8.32**

5.17mi



**Right**

62

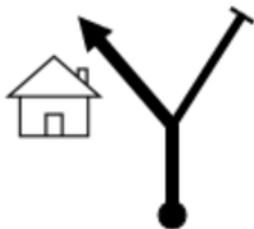
0.64

**314°**

54°26.942'N  
8°26.829'W

**9.45**

5.87mi



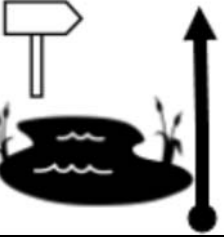
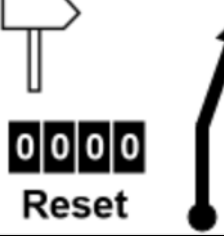
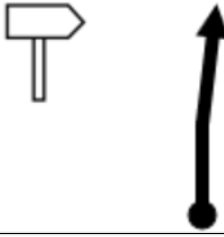

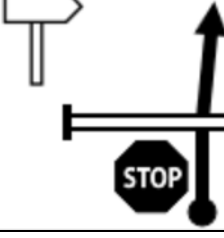
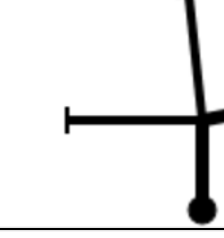

**Keep left L7101**

63

1.13

**328°**

54°27.447'N  
8°27.360'W

<p><b>11.28</b> 7.01mi</p> <p>64   1.83</p>		<p><b>Atlantic Ocean</b></p> <p>51°   54°28.216'N 8°27.812'W</p>
<p><b>12.86</b> 7.99mi</p> <p><b>0.00</b></p> <p>65   1.57</p>		<p><b>Mullaghmore Village</b></p>
<p><b>0.14</b> 0.09mi</p> <p>66   0.14</p>		<p><b>Beach R279</b></p> <p>209°   54°27.956'N 8°26.949'W</p>
<p><b>1.88</b> 1.17mi</p> <p>67   1.73</p>		<p><b>Turn Right R279 Cliffony Village</b></p> <p>206°   54°27.111'N 8°27.128'W</p>
<p><b>4.42</b> 2.75mi</p> <p>68   2.54</p>		<p><b>Cliffoney Straight over N15 L7118</b></p> <p>147°   54°25.818'N 8°27.237'W</p>
<p><b>7.20</b> 4.47mi</p> <p>69   2.77</p>		<p><b>Right</b></p> <p>207°   54°24.592'N 8°25.824'W</p>
<p><b>8.90</b> 5.53mi</p> <p>70   1.70</p>		<p><b>Left ... Ben Whiskin Mountain</b></p> <p>71°   54°23.769'N 8°26.491'W</p>

**8.96**

5.57mi

71

0.06



**Ben whiskin**

**75°**

54°23.780'N  
8°26.437'W

**11.45**

7.12mi

72

2.50



**Gleniff Horseshoe 2nd  
Right Yeats Country**

**127°**

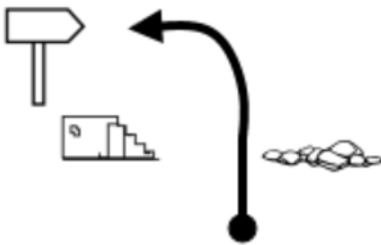
54°24.070'N  
8°24.233'W

**11.93**

7.41mi

73

0.47



**Mill Ruins**

**107°**

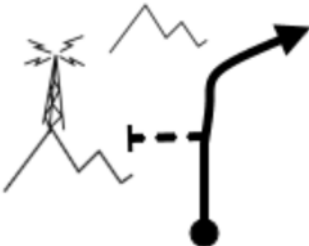
54°23.866'N  
8°24.000'W

**15.47**

9.61mi

74

3.55



**Entrance to Trustmore  
Mast**

**216°**

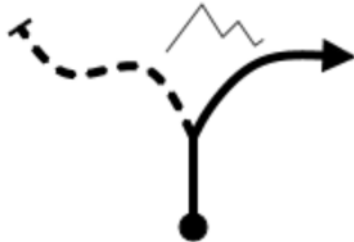
54°22.174'N  
8°23.694'W

**16.93**

10.52mi

75

1.45



**An old track up to the  
Britis Mines**

**309°**

54°22.227'N  
8°24.841'W

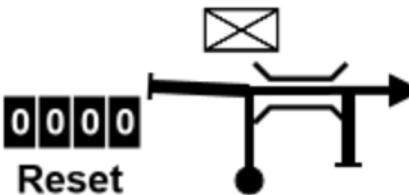
**20.60**

12.80mi

76

3.67

**0.00**



**Right**

0000  
**Reset**

**0.13**

0.08mi



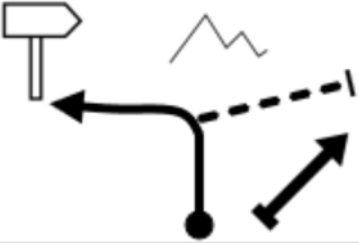
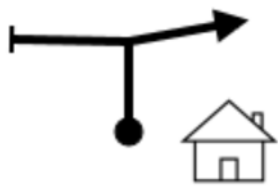


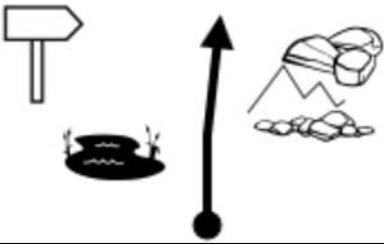
77

0.13



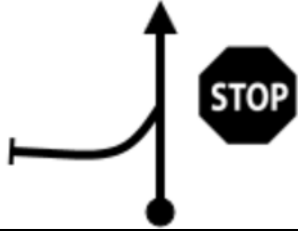
**46°**

54°24.064'N  
8°24.231'W

<p><b>1.71</b> 1.06mi</p>		<p><b>Straight</b></p>
<p>78      1.57</p>		<p><b>63°</b>      54°24.509'N 8°23.006'W</p>
<p><b>5.45</b> 3.39mi</p>		<p><b>Stay right..... Follow Brown Sign</b></p>
<p>79      3.75</p>		<p><b>123°</b>      54°24.601'N 8°19.728'W</p>
<p><b>7.99</b> 4.96mi</p>		<p><b>Eagles Rock View point and Car Park 15 Min Walk track on right</b></p>
<p>80      2.53</p>		<p><b>86°</b>      54°23.306'N 8°20.197'W</p>
<p><b>8.57</b> 5.33mi</p>		<p><b>Right brown sign</b></p>
<p>81      0.58</p>		<p><b>185°</b>      54°23.315'N 8°19.677'W</p>
<p><b>10.77</b> 6.69mi</p>		<p><b>Turn Right Hidden</b></p>
<p>82      2.20</p>		<p><b>166°</b>      54°22.657'N 8°18.489'W</p>
<p><b>11.93</b> 7.41mi</p>		<p><b>Right Brown sign</b></p>
<p>83      1.15</p>		<p><b>181°</b>      54°22.263'N 8°17.807'W</p>
<p><b>12.76</b> 7.93mi</p>		<p><b>Views of Glenade lake and Dartry Mountains</b></p>
<p>84      0.83</p>		<p><b>110°</b>      54°21.981'N 8°17.275'W</p>

**15.06**

9.36mi



**Straight**

85

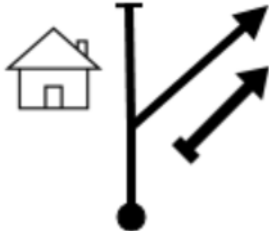
2.30

**120°**

54°21.164'N  
8°15.751'W

**16.02**

9.96mi



**Turn Right**

86

0.97

**170°**

54°20.847'N  
8°15.055'W

**16.86**

10.48mi



**180°**

54°20.427'N  
8°14.869'W

**18.08**

11.23mi



**View point over the  
Dartry mountains**

88

1.22

**219°**

54°19.856'N  
8°14.490'W

**18.42**

11.44mi

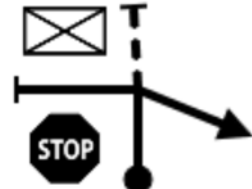


**173°**

54°19.700'N  
8°14.619'W

**19.35**

12.03mi



**Right**

90

0.94

**271°**

54°19.300'N  
8°14.134'W

**23.14**

14.38mi



**Straight ahead**

91

3.79

**253°**

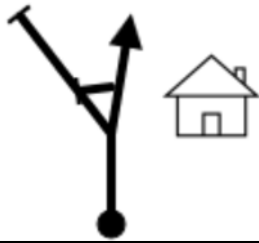
54°19.439'N  
8°17.549'W

**24.78**

15.40mi

92

1.64



**Keep Right**

**286°**

54°19.489'N  
8°19.038'W

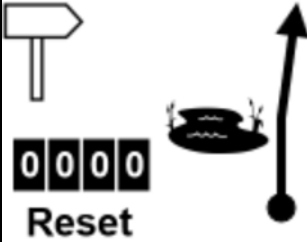
**28.64**

17.80mi

**0.00**

93

3.86



Reset

**Glencar lake and Waterfall 10 min walk**

**4.16**

2.59mi

94

4.16



**Sharp left**

**77°**

54°19.655'N  
8°25.298'W

**5.08**

3.16mi

95

0.92



**Left**

**64°**

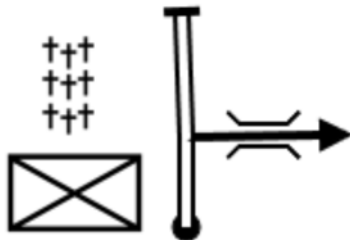
54°19.810'N  
8°24.496'W

**11.30**

7.02mi

96

6.22



**Turn Right opposite Glencar School L41382**

**189°**

54°19.403'N  
8°19.127'W

**12.31**

7.65mi

97

1.01



**Stay right**

**152°**

54°18.907'N  
8°19.293'W

**13.52**

8.40mi

98

1.21



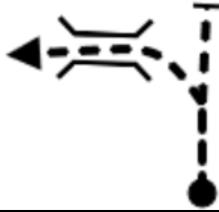
**Follow track**

**107°**

54°18.326'N  
8°19.362'W

**14.20**

8.82mi



**Left**

99

0.68

**16°**

54°18.253'N  
8°18.787'W

**15.24**

9.47mi



**85°**

54°18.602'N  
8°18.421'W

**16.77**

10.42mi



**67°**

54°18.610'N  
8°17.039'W

**18.02**

11.20mi



**Right N16**

102

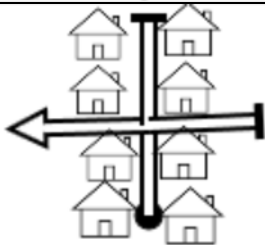
1.25

**101°**

54°18.883'N  
8°16.149'W

**24.68**

15.34mi



**Turn Left .....  
Rossinver R280**

103

6.66

**308°**

54°18.292'N  
8°10.607'W

**24.94**

15.50mi



**Turn Right Rossinver  
R282**

104

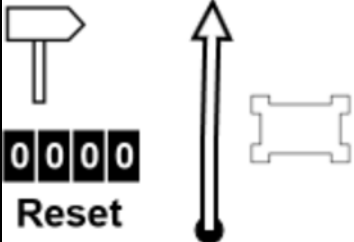
0.26

**17°**

54°18.378'N  
8°10.795'W

**24.99**

15.53mi



**Manorhamilton Town  
Reset at  
Manorhamilton Castle  
on Right**

105

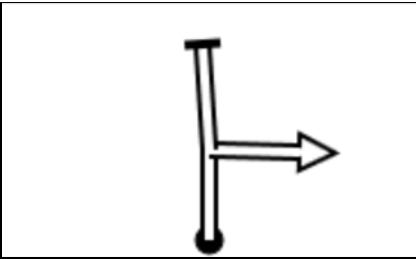
0.05

**Reset**



**0.23**  
0.14mi

106      0.23

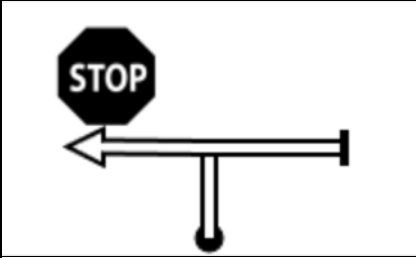


**Turn Right Enniskillen N16**

**143°**      54°18.493'N  
8°10.635'W

**0.54**  
0.34mi

107      0.31

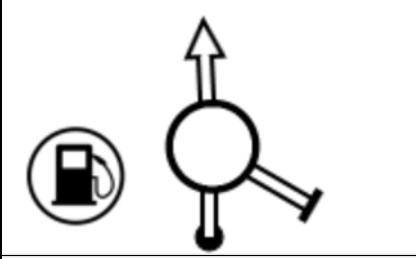


**Left ..... Enniskillen N16**

**79°**      54°18.361'N  
8°10.464'W

**0.99**  
0.62mi

108      0.46

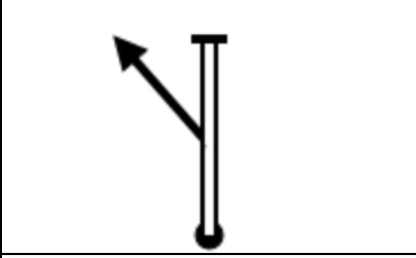


**Enniskillen N16**

**154°**      54°18.237'N  
8°10.177'W

**3.03**  
1.88mi

109      2.04

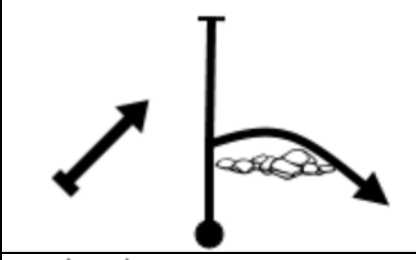


**Turn left Off main road L6184**

**86°**      54°18.260'N  
8°8.476'W

**4.87**  
3.03mi

110      1.84

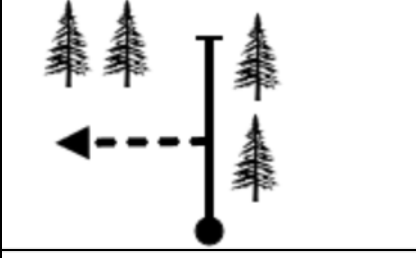


**Turn Right**

**96°**      54°18.859'N  
8°7.367'W

**6.29**  
3.91mi

111      1.42

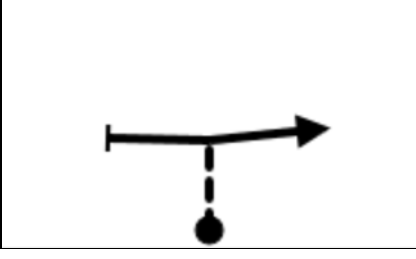


**Left on stoney track**

**341°**      54°18.884'N  
8°6.172'W

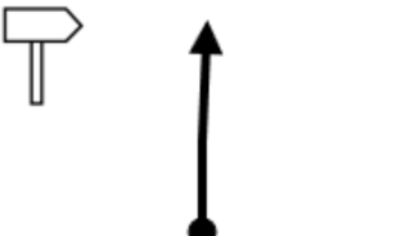
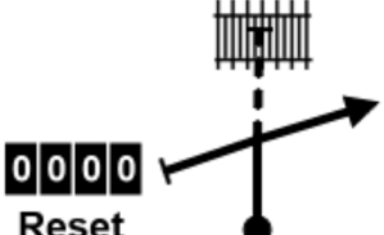
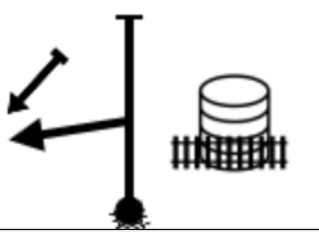



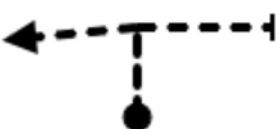
**8.15**  
5.06mi


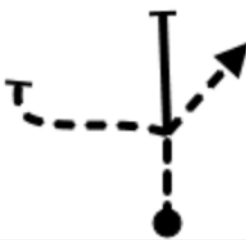

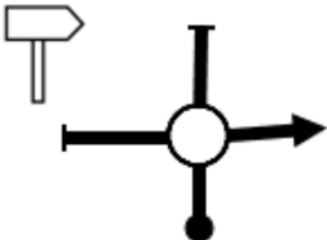
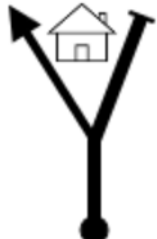

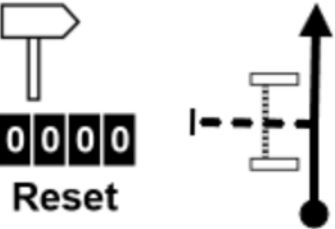
112      1.86



**Right**

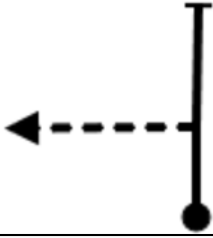
**5°**      54°19.287'N  
8°7.432'W

<p><b>9.55</b> 5.94mi</p> <p>113   1.40</p>		<p><b>Boleyboy View point</b> <b>Small Layby on right</b></p> <p>360°   54°20.023'N 8°7.414'W</p>
<p><b>10.26</b> 6.38mi</p> <p><b>0.00</b></p> <p>114   0.71</p>		<p><b>Right</b></p>
<p><b>2.31</b> 1.44mi</p> <p>115   2.31</p>		<p><b>Turn left</b></p> <p>356°   54°20.785'N 8°5.383'W</p>
<p><b>3.41</b> 2.12mi</p> <p>116   1.10</p>		<p><b>Right</b></p> <p>131°   54°21.170'N 8°4.863'W</p>
<p><b>3.87</b> 2.41mi</p> <p>117   0.46</p>		<p><b>Right</b></p> <p>100°   54°21.100'N 8°4.524'W</p>
<p><b>4.44</b> 2.76mi</p> <p>118   0.56</p>		<p><b>Turn Left Hidden track</b></p> <p>318°   54°21.068'N 8°4.008'W</p>
<p><b>5.70</b> 3.54mi</p> <p>119   1.26</p>		<p><b>Left</b></p> <p>267°   54°21.706'N 8°4.159'W</p>

<p><b>6.64</b> 4.12mi</p> <p>120    0.94</p>		<p><b>Right on Road</b></p> <p>317°    54°21.753'N 8°4.909'W</p>
<p><b>6.70</b> 4.16mi</p> <p>121    0.06</p>		<p><b>Right on track</b></p> <p>359°    54°21.777'N 8°4.948'W</p>
<p><b>7.65</b> 4.75mi</p> <p>122    0.95</p>		<p><b>Right on R281</b></p> <p>161°    54°22.231'N 8°4.800'W</p>
<p><b>11.09</b> 6.89mi</p> <p>123    3.44</p>		<p><b>Kiltyclogher Village Turn Right at Monument</b></p> <p>189°    54°21.387'N 8°2.273'W</p>
<p><b>12.52</b> 7.78mi</p> <p>124    1.43</p>		<p><b>Turn left L6196 Sean Mac Diarmadas House</b></p> <p>168°    54°20.738'N 8°2.716'W</p>
<p><b>14.09</b> 8.76mi</p> <p>125    1.57</p>		<p><b>Stay left</b></p> <p>120°    54°20.084'N 8°1.899'W</p>
<p><b>15.90</b> 9.88mi</p> <hr/> <p><b>0.00</b></p> <p>126    1.81</p>	 <p>0000 Reset</p>	<p><b>Sean MacDiarmada's homestead track on left 60m walk</b></p>

**0.39**

0.24mi



Turn left

**53°**

54°19.164'N  
8°0.634'W

127

0.39

**1.66**

1.03mi



Left R281

**326°**

54°19.528'N  
7°59.834'W

128

1.26

**2.91**

1.81mi



Turn Right L6195

**54°**

54°20.134'N  
8°0.268'W

129

1.26

**3.64**

2.26mi



keep right

**120°**

54°20.104'N  
7°59.652'W

130

0.72

**5.24**

3.25mi



Straight

**151°**

54°19.565'N  
7°58.550'W

131

1.60

**7.38**

4.58mi



Left

**178°**

54°18.512'N  
7°58.313'W

132

2.14

**8.64**

5.37mi



Left

**70°**

54°17.978'N  
7°58.021'W

133

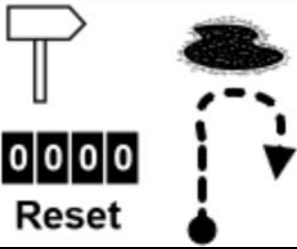
1.26

**8.85**  
5.50mi

---

**0.00**

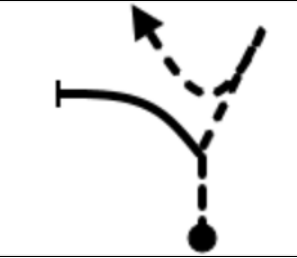
134      0.21



**Glenfarne Demense....**  
**U-Turn**

**1.15**  
0.71mi

135      1.15



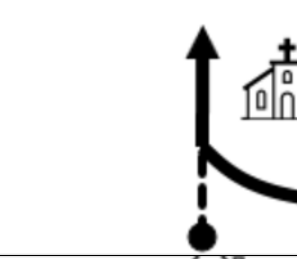
**Turn Right and keep left**

**235°**

54°17.733'N  
7°58.761'W

**2.08**  
1.29mi

136      0.93



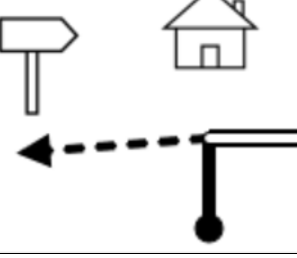
**Left on R281**

**213°**

54°17.291'N  
7°59.137'W

**2.47**  
1.54mi

137      0.39



**Straight across the main road to the Ballroom of Romance**  
**The End**

**111°**

54°17.102'N  
7°59.283'W