

The Southern Waterways Trail

**164
km**

This route, is mostly on quiet rural roads and tracks. It passes a variety of scenic areas, from mountains, river valleys, inland lakes to the Wild Atlantic.

**104
Waypoints**

Although you will be travelling off the beaten track, you are never far away from a visitor attraction, a town, village, pub or restaurant.

**55 km
Fuel Range**

Main units in kilometers Alternative units shown
All GPS coord. shown
All CAP headings shown (True)

Start: Belcoo car park and Toilet

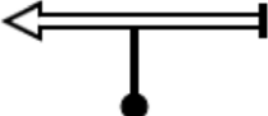

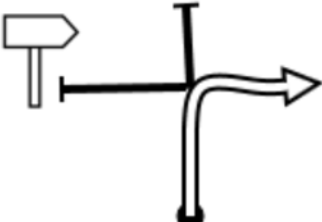


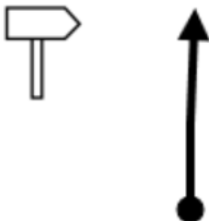
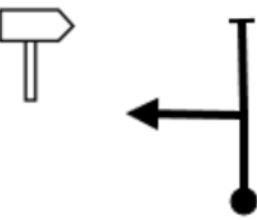
End: Blacklion,

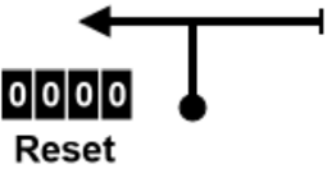


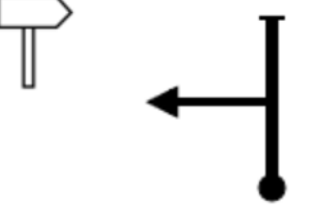



Warning !!!

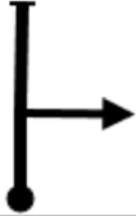




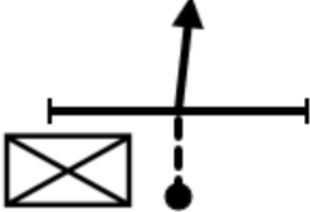

This route may be dangerous. Follow this route at your own risk.

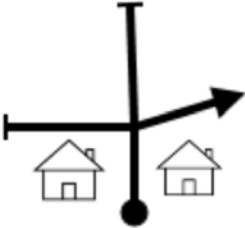
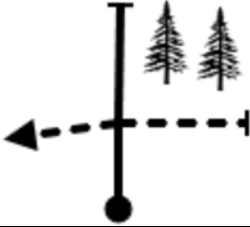
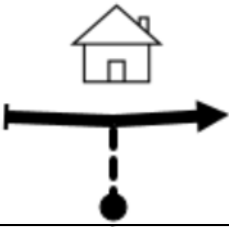


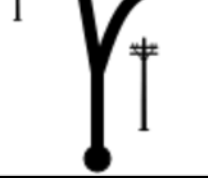

Conditions change over time. Route leads to remote areas many miles from help. This is not a "closed" course. The route crosses and travels on public roads and highways where other vehicles, pedestrians, and animals may be present. Some hazards are identified here, for illustration purposes only, but most hazards are not identified or marked. Information provided is approximate, and should not be considered precise. Obey all laws and use caution at all times. If signs, maps, or other indicators suggest the route travels into closed, illegal, private property, or otherwise restricted areas, this roadbook should not be followed into such areas.

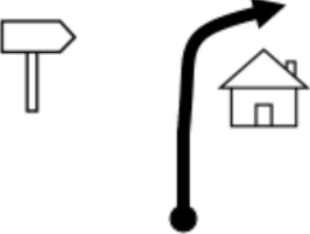

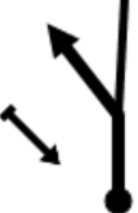
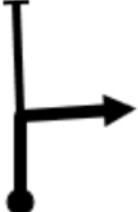



Rally Navigator is not responsible for the accuracy or safety of this route.

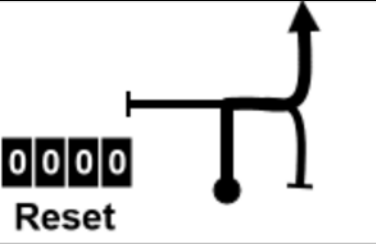
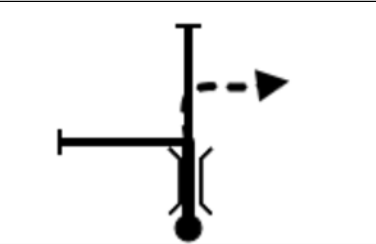

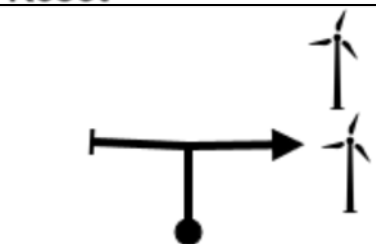
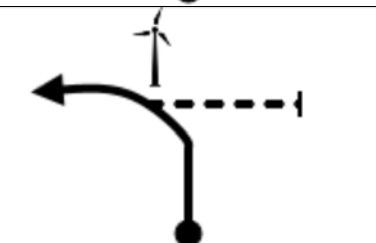
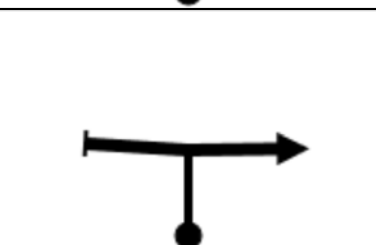
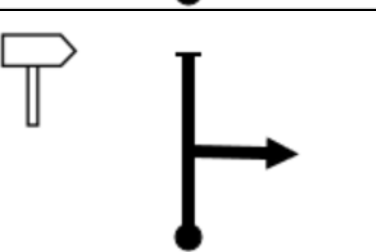
<p>0.00 0.00mi</p> <hr/> <p>0.00</p> <p>1 0.00</p>	<p>0000 Reset</p> 	<p>Start in Belcoo..... Park and Toilet..... Turn Left</p>
<p>0.36 0.22mi</p> <p>2 0.36</p>		<p>Fermanagh/ Cavan Border</p> <p>206° 54°17.659'N 7°52.395'W</p>
<p>0.72 0.45mi</p> <p>3 0.37</p>		<p>Blacklion Village</p> <p>284° 54°17.480'N 7°52.543'W</p>
<p>1.19 0.74mi</p> <p>4 0.46</p>		<p>Stay left R206 Glangevlin</p> <p>239° 54°17.464'N 7°52.961'W</p>
<p>2.17 1.35mi</p> <p>5 0.98</p>		<p>Left for Cornagee L1011</p> <p>189° 54°17.259'N 7°53.793'W</p>
<p>4.26 2.65mi</p> <p>6 2.09</p>		<p>Cornagee view point with picnic benches and Information board</p> <p>201° 54°16.229'N 7°54.314'W</p>
<p>5.49 3.41mi</p> <p>7 1.23</p>		<p>The Cavan burren park On left and travel 700 meters to the visitor centre</p> <p>173° 54°15.633'N 7°54.002'W</p>

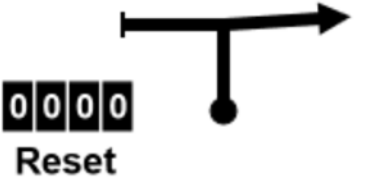

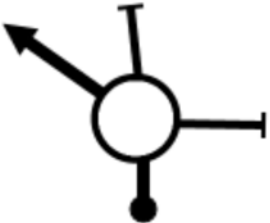

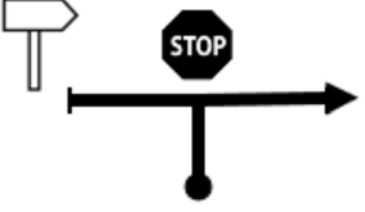

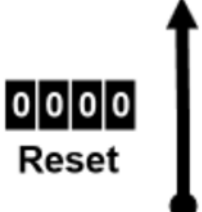
<p>5.49 3.41mi</p> <hr/> <p>0.00</p> <p>8 0.00</p>		<p>Exit Cavan Burren Park Turn Left</p>
<p>1.17 0.73mi</p> <p>9 1.17</p>		<p>Turn Right opposite school</p> <p>266° 54°15.051'N 7°53.980'W</p>
<p>3.17 1.97mi</p> <p>10 1.99</p>		<p>Left R206 Glangevlin</p> <p>180° 54°14.613'N 7°55.526'W</p>
<p>3.74 2.32mi</p> <p>11 0.58</p>		<p>Shannon Pot on left travel for 800m and walk 100m</p> <p>194° 54°14.310'N 7°55.618'W</p>
<p>3.74 2.33mi</p> <hr/> <p>0.00</p> <p>12 0.00</p>		<p>Exit Shannon Pot Turn Left</p>
<p>2.06 1.28mi</p> <p>13 2.06</p>		<p>Right L1009 Tullynafraeve</p> <p>251° 54°13.289'N 7°55.951'W</p>
<p>6.24 3.88mi</p> <p>14 4.18</p>		<p>Left R207 Dowra 5 km</p> <p>241° 54°13.217'N 7°58.891'W</p>

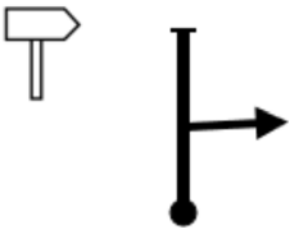

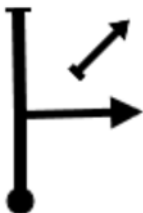
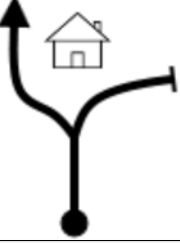
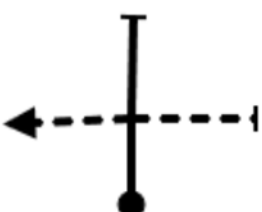


<p>6.68 4.15mi</p>		<p>Turn Right L5005 Doobally</p>
<p>15 0.44</p>		<p>292° 54°13.086'N 7°59.219'W</p>
<p>6.97 4.33mi</p>		
<p>16 0.29</p>		<p>335° 54°13.170'N 7°59.402'W</p>
<p>7.21 4.48mi</p>		<p>Left</p>
<p>17 0.24</p>		<p>223° 54°13.298'N 7°59.417'W</p>
<p>8.32 5.17mi</p>		<p>Turn Right Hidden</p>
<p>18 1.11</p>		<p>278° 54°12.923'N 8°0.205'W</p>
<p>9.02 5.61mi</p>		<p>Straight on track</p>
<p>19 0.70</p>		<p>227° 54°12.844'N 8°0.801'W</p>
<p>9.76 6.07mi</p>		<p>Straight Minersway</p>
<p>20 0.74</p>		<p>239° 54°12.571'N 8°1.299'W</p>
<p>12.21 7.58mi</p>		<p>Straight</p>
<p>21 2.44</p>		<p>236° 54°11.682'N 8°2.900'W</p>




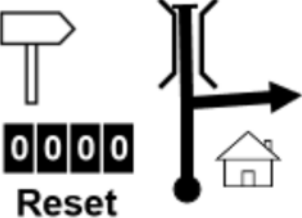



<p>14.17 8.80mi</p>		<p>Turn Right</p>
<p>22 1.96</p>		<p>309° 54°11.070'N 8°4.372'W</p>
<p>15.86 9.86mi</p>		<p>Turn Left on track</p>
<p>23 1.69</p>		<p>242° 54°11.780'N 8°5.080'W</p>
<p>19.32 12.01mi</p>		<p>Right Drumkeeran R200 3km</p>
<p>24 3.46</p>		<p>290° 54°10.579'N 8°6.165'W</p>
<p>0.12 0.08mi</p> <hr/> <p>0.00</p>		<p>Drumkeeran village Straight Follow L4282</p>
<p>25 3.05</p>		
<p>0.15 0.09mi</p>		<p>Drumkeeran waste water treatment plant</p>
<p>26 0.15</p>		<p>259° 54°10.157'N 8°8.796'W</p>
<p>4.42 2.74mi</p>		<p>Straight..... After layby on left under electric line</p>
<p>27 4.27</p>		<p>156° 54°9.392'N 8°11.307'W</p>
<p>4.53 2.82mi</p>		<p>130° 54°9.336'N 8°11.265'W</p>
<p>28 0.11</p>		


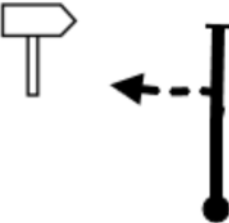


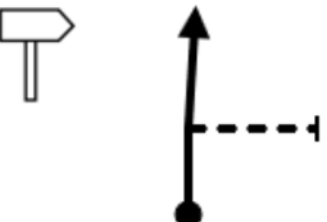


<p>8.03 4.99mi</p>		<p>Moneenatieve School with a view of Lough Allen</p>
<p>29 3.50</p>		<p>88° 54°8.598'N 8°8.775'W</p>
<p>8.36 5.20mi</p>		<p>Straight</p>
<p>30 0.33</p>		<p>128° 54°8.478'N 8°8.551'W</p>
<p>10.16 6.32mi</p>		<p>Turn Left</p>
<p>31 1.80</p>		<p>73° 54°7.849'N 8°7.529'W</p>
<p>11.77 7.32mi</p>		<p>Turn Right</p>
<p>32 1.61</p>		<p>95° 54°8.296'N 8°7.247'W</p>
<p>15.09 9.38mi</p>		<p>Right</p>
<p>33 3.32</p>		<p>217° 54°7.136'N 8°5.546'W</p>
<p>15.12 9.40mi</p>		<p>Straight</p>
<p>34 0.03</p>		<p>241° 54°7.123'N 8°5.562'W</p>
<p>16.33 10.15mi</p>		<p>Lough Allen view point and picnic bench Turn Left and Left again</p>
<p>35 1.20</p>		<p>313° 54°7.041'N 8°6.419'W</p>

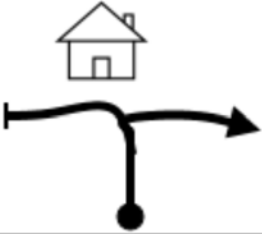
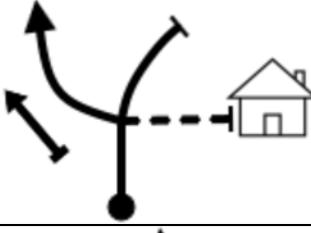
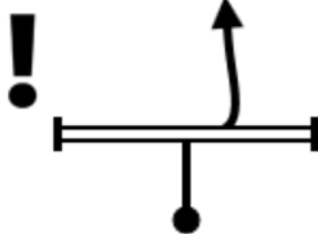


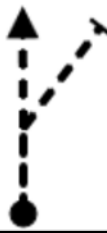

<p>16.34 10.16mi</p> <hr/> <p>0.00</p> <p>36 0.02</p>		<p>Exit Lough Allen View Point Turn Right and Then Turn left</p>
<p>1.60 1.00mi</p> <p>37 1.60</p>		<p>Scarden Water Fall Walk Down Track On Right</p> <p>228° 54°7.678'N 8°7.310'W</p>
<p>1.61 1.00mi</p> <hr/> <p>0.00</p> <p>38 0.01</p>		<p>Exit Scarden waterfall Turn Left Then Right</p>
<p>1.50 0.93mi</p> <p>39 1.50</p>		<p>Right</p> <p>248° 54°7.010'N 8°7.083'W</p>
<p>2.13 1.32mi</p> <p>40 0.63</p>		<p>Stay left</p> <p>56° 54°6.734'N 8°6.953'W</p>
<p>6.83 4.24mi</p> <p>41 4.70</p>		<p>Right R280 Drumshambo 6km</p> <p>163° 54°4.850'N 8°4.908'W</p>
<p>8.07 5.01mi</p> <p>42 1.24</p>		<p>Turn Right L1001 for the Arigna mining experience</p> <p>188° 54°4.201'N 8°4.821'W</p>



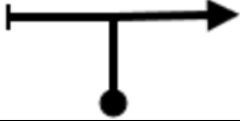
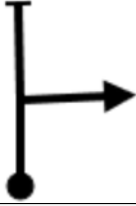
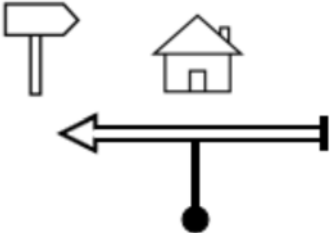
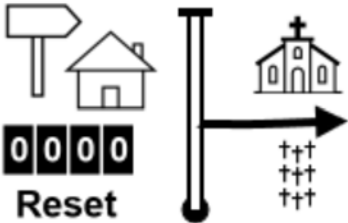
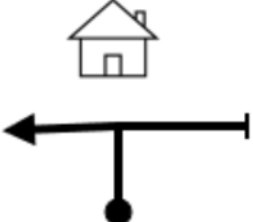
<p>8.08 5.02mi</p> <hr/> <p>0.00</p> <p>43 0.01</p>		<p>Exit Arigna Mining Experience Travel back to R280 Turn Right Reset now</p>
<p>3.53 2.19mi</p> <p>44 3.53</p>		<p>Stay left</p> <p>22° 54°2.906'N 8°2.960'W</p>
<p>3.89 2.42mi</p> <p>45 0.36</p>		<p>Left</p> <p>66° 54°2.944'N 8°2.744'W</p>
<p>4.13 2.57mi</p> <p>46 0.24</p>		<p>80° 54°2.980'N 8°2.530'W</p>
<p>4.37 2.71mi</p> <p>47 0.23</p>		<p>Drumshanbo Village Turn Right</p> <p>26° 54°3.006'N 8°2.321'W</p>
<p>4.44 2.76mi</p> <p>48 0.08</p>		<p>Exit Drumshanbo on the R207 Follow Signs for Dowra</p> <p>355° 54°3.045'N 8°2.290'W</p>
<p>4.50 2.80mi</p> <hr/> <p>0.00</p> <p>49 0.06</p>		<p>Reset at sign..... Blacklion 34..... Dowra 17..... Ballinagleragh 13</p>


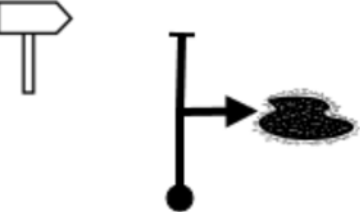

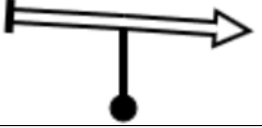
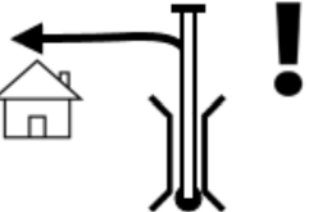


<p>9.23 5.73mi</p>		<p>Turn right on L83011 View point ,sweat house and a holy well with healing powers</p>
<p>50 9.23</p>		<p>21° 54°7.790'N 8°1.087'W</p>
<p>9.23 5.74mi</p> <p>0.00</p>		<p>Exit View Point and Turn Right on The R207</p>
<p>51 0.01</p>		
<p>1.66 1.03mi</p>		<p>Turn Right L8299</p>
<p>52 1.66</p>		<p>61° 54°8.666'N 8°0.918'W</p>
<p>2.05 1.28mi</p>		<p>Stay left</p>
<p>53 0.40</p>		<p>94° 54°8.634'N 8°0.632'W</p>
<p>4.22 2.63mi</p>		<p>Turn left on track</p>
<p>54 2.17</p>		<p>301° 54°8.812'N 7°58.941'W</p>
<p>4.73 2.94mi</p>		<p>Straight on tar</p>
<p>55 0.51</p>		<p>295° 54°8.936'N 7°59.291'W</p>
<p>5.45 3.38mi</p>		<p>Yellow river</p>
<p>56 0.71</p>		<p>308° 54°9.147'N 7°59.663'W</p>


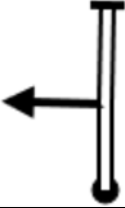
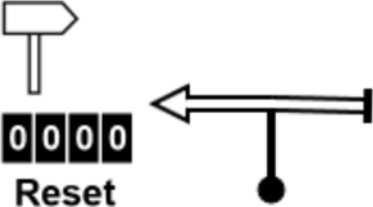
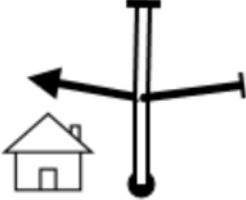
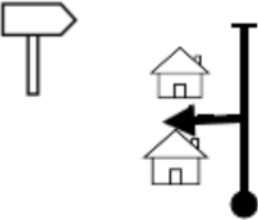


<p>5.88 3.65mi</p>		<p>1st Left</p>
<p>57 0.44</p>		<p>267° 54°9.363'N 7°59.746'W</p>
<p>6.56 4.07mi</p>		<p>Straight</p>
<p>58 0.67</p>		<p>266° 54°9.380'N 8°0.356'W</p>
<p>6.81 4.23mi</p> <hr/> <p>0.00</p>		<p>Ballinagleragh Village Right R207</p>
<p>59 0.25</p>		
<p>4.22 2.62mi</p> <hr/> <p>0.00</p>		<p>Dowra Village Turn Right Ballyconnell R200</p>
<p>60 4.22</p>		
<p>7.89 4.90mi</p>		<p>Turn Right L1015 Carrick West</p>
<p>61 7.89</p>		<p>168° 54°11.459'N 7°54.795'W</p>
<p>9.54 5.93mi</p>		<p>Stay left</p>
<p>62 1.66</p>		<p>82° 54°10.718'N 7°54.143'W</p>
<p>12.05 7.49mi</p>		<p>Stay left</p>
<p>63 2.50</p>		<p>2° 54°10.382'N 7°52.129'W</p>


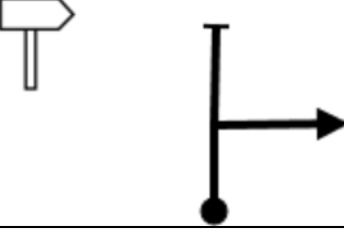
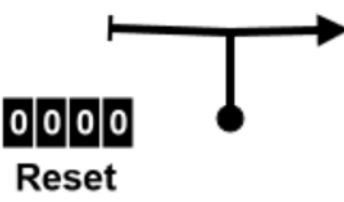
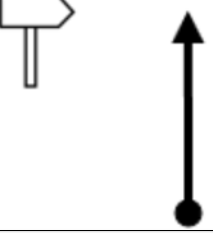

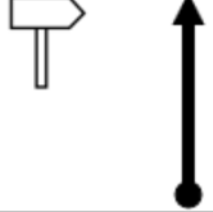
<p>12.98 8.07mi</p>		<p>Right R200</p>
<p>64 0.93</p>		<p>116° 54°10.817'N 7°51.865'W</p>
<p>18.46 11.47mi</p>		<p>Attachullion View point Left on track for 100m</p>
<p>65 5.48</p>		<p>151° 54°9.858'N 7°47.490'W</p>
<p>18.47 11.47mi</p> <hr/> <p>0.00</p>		<p>Exit Attachullion View point Turn Left R200</p>
<p>66 0.00</p>		
<p>0.64 0.40mi</p>		<p>Turn left L1019 swanlinbar</p>
<p>67 0.64</p>		<p>19° 54°9.756'N 7°47.019'W</p>
<p>2.03 1.26mi</p>		<p>TullyDermott falls Track on Right 100m</p>
<p>68 1.40</p>		<p>102° 54°10.344'N 7°46.357'W</p>
<p>8.03 4.99mi</p>		<p>Swanlinbar village</p>
<p>69 5.99</p>		<p>171° 54°11.593'N 7°42.295'W</p>
<p>8.21 5.10mi</p> <hr/> <p>0.00</p>		<p>Exit Swanlinbar and Turn left Killaghduff cemetry</p>
<p>70 0.19</p>		

<p>0.50 0.31mi</p>		<p>Turn Right Killaghduff cemetery</p>
<p>71 0.50</p>		<p>208° 54°11.320'N 7°41.948'W</p>
<p>2.71 1.68mi</p>		<p>Turn left</p>
<p>72 2.21</p>		<p>121° 54°10.195'N 7°41.962'W</p>
<p>2.97 1.85mi</p>		<p>Straight Over Quinns road</p>
<p>73 0.26</p>		<p>187° 54°10.143'N 7°41.774'W</p>
<p>4.31 2.68mi</p>		<p>Straight on Track</p>
<p>74 1.34</p>		<p>118° 54°9.877'N 7°40.701'W</p>
<p>4.58 2.85mi</p>		<p>Stay left</p>
<p>75 0.27</p>		<p>29° 54°9.806'N 7°40.480'W</p>
<p>5.07 3.15mi</p>		<p>Straight</p>
<p>76 0.49</p>		<p>14° 54°10.037'N 7°40.266'W</p>
<p>6.28 3.90mi</p>		<p>Straight</p>
<p>77 1.22</p>		<p>17° 54°10.668'N 7°39.965'W</p>

<p>6.47 4.02mi</p>		<p>Stay left</p>
<p>78 0.19</p>		<p>16° 54°10.766'N 7°39.913'W</p>
<p>7.39 4.59mi</p>		<p>Fermanagh/Cavan Border</p>
<p>79 0.92</p>		<p>29° 54°11.220'N 7°39.619'W</p>
<p>9.19 5.71mi</p>		<p>Right Kinawley 2 1/2</p>
<p>80 1.80</p>		<p>48° 54°12.102'N 7°39.490'W</p>
<p>9.29 5.77mi</p>		<p>Turn right..... Doon scenic route 2 1/2</p>
<p>81 0.09</p>		<p>135° 54°12.136'N 7°39.425'W</p>
<p>16.58 10.30mi</p>		<p>Derrylin Village Turn Left</p>
<p>82 7.29</p>		<p>325° 54°11.843'N 7°34.366'W</p>
<p>16.82 10.45mi</p> <p>0.00</p>		<p>Turn right Opposite Shop</p>
<p>83 0.24</p>		
<p>1.07 0.66mi</p>		<p>Left</p>
<p>84 1.07</p>		<p>22° 54°12.114'N 7°33.706'W</p>

<p>3.58 2.22mi</p>		<p>Left</p>
<p>85 2.51</p>		<p>289° 54°13.200'N 7°32.610'W</p>
<p>5.81 3.61mi</p>		<p>Knockninny Quay and toliet</p>
<p>86 2.23</p>		<p>311° 54°13.784'N 7°34.386'W</p>
<p>5.83 3.62mi</p>		<p>Exit Knockninny Quay Turn Right</p>
<p>87 0.02</p>		<p>303° 54°13.791'N 7°34.401'W</p>
<p>8.33 5.17mi</p>		<p>Right..... Enniskillen A505</p>
<p>88 2.50</p>		<p>324° 54°13.101'N 7°35.895'W</p>
<p>9.88 6.14mi</p>		<p>Turn Left 100m after bridge..... !!!Fast Road</p>
<p>89 1.56</p>		<p>326° 54°13.784'N 7°36.732'W</p>
<p>12.73 7.91mi</p>		<p>Right Kinawley Village</p>
<p>90 2.85</p>		<p>292° 54°13.545'N 7°38.814'W</p>
<p>12.89 8.01mi</p> <p>0.00</p>		<p>Exit KinawleyVillage On B108 swanlinbar</p>
<p>91 0.16</p>	<p>Reset</p>	

<p>3.60 2.24mi</p>		<p>Right A32..... Enniskillen A4</p>
<p>92 3.60</p>		<p>5° 54°13.063'N 7°42.012'W</p>
<p>3.80 2.36mi</p>		<p>Turn Left Gortaluhcany view Point 1 1/2</p>
<p>93 0.20</p>		<p>359° 54°13.169'N 7°42.000'W</p>
<p>3.81 2.37mi</p> <hr/> <p>0.00</p>		<p>Exit Gortaluhcany view point on the A32 and Turn Left</p>
<p>94 0.01</p>		
<p>4.23 2.63mi</p>		<p>Turn left</p>
<p>95 4.23</p>		<p>286° 54°15.345'N 7°41.944'W</p>
<p>5.83 3.63mi</p>		<p>Florencecourt house Turn left</p>
<p>96 1.61</p>		<p>353° 54°15.747'N 7°43.017'W</p>
<p>5.85 3.64mi</p> <hr/> <p>0.00</p>		<p>Exit Florencecourt House Turn Left</p>
<p>97 0.02</p>		
<p>0.37 0.23mi</p>		<p>Left..... Blacklion 7</p>
<p>98 0.37</p>		<p>251° 54°15.956'N 7°43.048'W</p>

<p>3.98 2.47mi</p>		<p>Turn left..... Marble Arch caves 2</p>
<p>99 3.61</p>		<p>200° 54°15.514'N 7°46.206'W</p>
<p>7.20 4.47mi</p>		<p>Turn Right Marble Arch caves</p>
<p>100 3.22</p>		<p>267° 54°15.158'N 7°48.725'W</p>
<p>7.21 4.48mi</p> <hr/> <p>0.00</p>		<p>Exit Marble Arch Caves Turn Right</p>
<p>101 0.01</p>		
<p>4.76 2.96mi</p>		<p>Marlbank View point</p>
<p>102 4.76</p>		<p>315° 54°16.484'N 7°51.435'W</p>
<p>6.32 3.93mi</p>		<p>Left</p>
<p>103 1.56</p>		<p>313° 54°16.763'N 7°50.701'W</p>
<p>8.57 5.33mi</p>		<p>Blacklion village Well done, You have completed the route.</p>
<p>104 2.25</p>		<p>---° 54°17.426'N 7°52.389'W</p>