
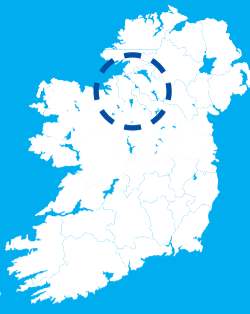


Off The Beaten Track North-West  
**Southern Waterways Trail**



Welcome to 'Off The Beaten Track North-West' a new touring route for car drivers and motorcyclists, that gives you a taste of what we call 'The Real Ireland'. The route takes in 385 Kms (240 Miles) of rural roads in Cavan, Fermanagh, Leitrim and Sligo. It passes through a variety of scenic areas, from mountains to river valleys and from inland lakes to the Wild Atlantic. Although you will be travelling off the beaten track, you are never far away from a visitor attraction, a town, village, pub, restaurant or café.

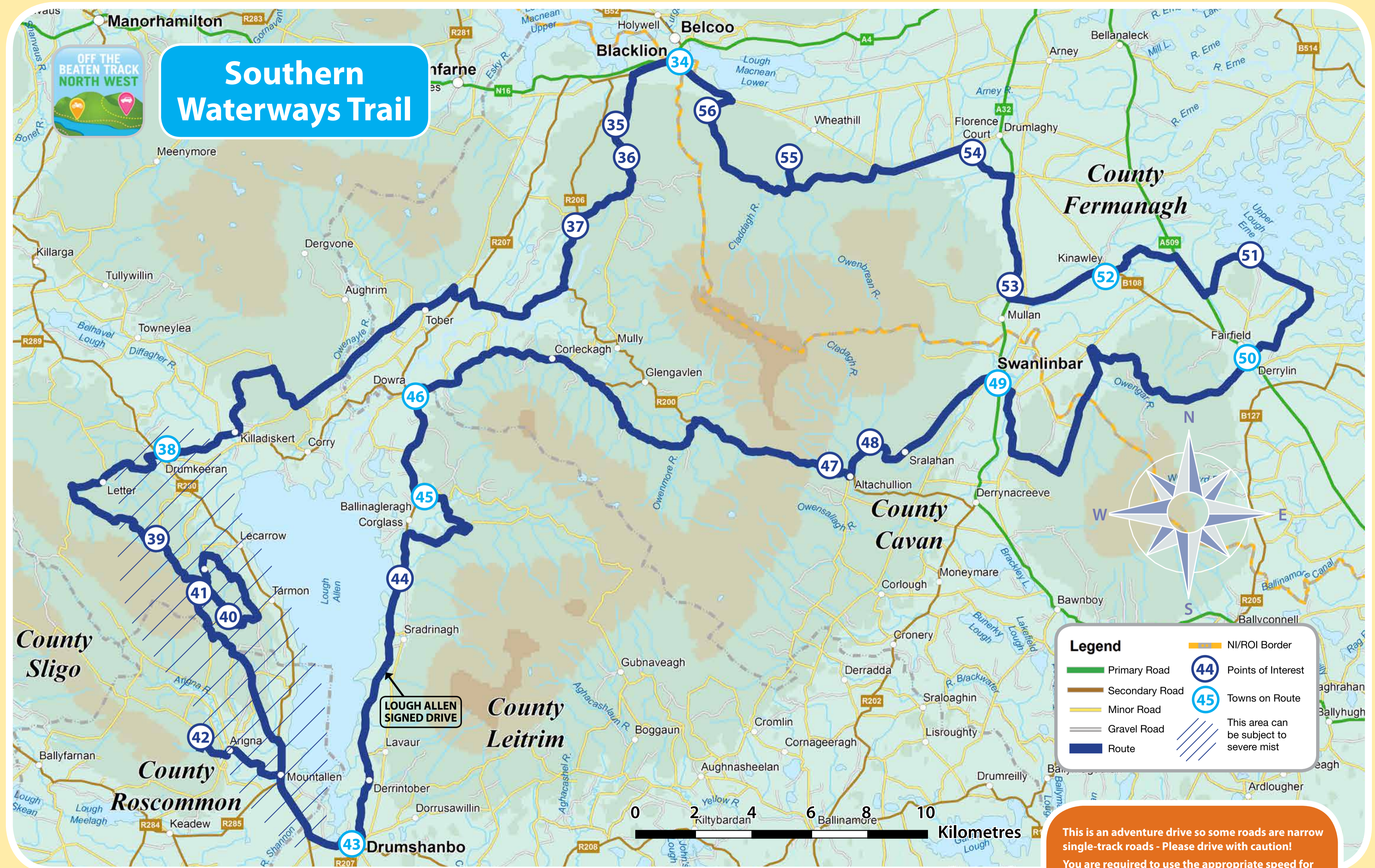
'Off The Beaten Track North-West' follows a variety of roads, from primary routes to narrow single track rural roads, some with grass up the middle. We want to show you 'The Real Ireland', which includes some out of the way places. Be aware that you will be travelling on roads that are used by local people, cyclists, farmers and others, so you may meet them, possibly along with animals, on the road. Please be careful and considerate to other road users and look out for changing road surfaces. Be careful where you park, do not obstruct gates or leave litter.

[www.offthebeatentracknw.com](http://www.offthebeatentracknw.com)



If you enjoy this part of 'Off The Beaten Track North-West', why not complete the Northern route - the 'Northern Glens Trail'!

Map base © ERA-Maptec Ltd. 2014



**Towns and Points of Interest**

- |                       |   |   |                         |                              |
|-----------------------|---|---|-------------------------|------------------------------|
| 34 Blacklion          | 38 Drumkeeran                             | 43 Drumshanbo                           | 48 TullyDermott Falls   | 53 Gortalughany Scenic Drive |
| 35 Cornagee Viewpoint | 39 Moneenatieve School                    | 44 Viewpoint - Holy Well and Sweathouse | 49 Swanlinbar           | 54 Florencecourt House       |
| 36 Cavan Burren Park  | 40 Lough Allen Viewpoint and Picnic Bench | 45 Ballinaglera                         | 50 Derrylin             | 55 Marble Arch Caves         |
| 37 Shannon Pot        | 41 Scarden Waterfall                      | 46 Dowra                                | 51 Knockninny Viewpoint | 56 Marlbank Viewpoint        |
|                       | 42 Arigna Mining Experience               | 47 Attachullion Scenic View             | 52 Kinawley             |                              |

This is an adventure drive so some roads are narrow single-track roads - Please drive with caution!  
 You are required to use the appropriate speed for the road conditions around you.  
 Please Note:  
 Speeds in Northern Ireland are measured in miles per hour (mph).  
 Speeds in Southern Ireland are in kilometres per hour (kph).  
 Always drive on the left side of the road.  
 Note: This map is not to scale.